Agricultural Pesticide Use in California: Pesticide Prioritization, Use Densities, and Population Distributions for a Childhood Cancer Study

Robert B. Gunier,[1] Martha E. Harnly,[1] Peggy Reynolds,[1] Andrew Hertz,[2] and Julie Von Behren[1]

[1]Environmental Health Investigations Branch, California Department of Health Services, Oakland, California, USA; [2]Impact Assessment, Inc., Oakland, California, USA

Several studies have suggested an association between childhood cancer and pesticide exposure. California leads the nation in agricultural pesticide use. A mandatory reporting system for all agricultural pesticide use in the state provides information on the active ingredient, amount used, and location. We calculated pesticide use density to quantify agricultural pesticide use in California block groups for a childhood cancer study. Pesticides with similar toxicologic properties (probable carcinogens, possible carcinogens, genotoxic compounds, and developmental or reproductive toxicants) were grouped together for this analysis. To prioritize pesticides, we weighted pesticide use by the carcinogenic and exposure potential of each compound. The top-ranking individual pesticides were propargite, methyl bromide, and trifluralin. We used a geographic information system to calculate pesticide use density in pounds per square mile of total land area for all United States census-block groups in the state. Most block groups (77%) averaged less than 1 pound per square mile of use for 1991–1994 for pesticides classified as probable human carcinogens. However, at the high end of use density (> 90th percentile), there were 493 block groups with more than 569 pounds per square mile. Approximately 170,000 children under 15 years of age were living in these block groups in 1990. The distribution of agricultural pesticide use and number of potentially exposed children suggests that pesticide use density would be of value for a study of childhood cancer. ***Key words*****: agriculture, childhood cancer, ecologic study, epidemiologic study, exposure assessment, geographic information systems, pesticides, risk assessment.** ***Environ Health Perspect*** **109:1071–1078 (2001). [Online 1 October 2001]**
http://ehpnet1.niehs.nih.gov/docs/2001/109p1071-1078gunier/abstract.html

Some epidemiologic studies suggest an association between pesticide exposure and childhood cancer (*1,2*). Most studies have used questionnaires to evaluate parental occupational exposure around the time of the child's birth and exposure to the parents or child from pesticide use in the home and garden. Such information is potentially limited by response bias. Childhood cancer has not been evaluated with respect to potential exposure to agricultural pesticides because respondents are unlikely to have specific knowledge about pesticide use on nearby fields.

Few tools exist for identifying regions with a high density of agricultural pesticide use. County crop acreage totals are available, but land use varies tremendously within California counties because of differences in topography and urbanization. Some investigators have used satellite imagery and a geographic information system (GIS) to identify the location of agricultural fields (*3,4*). These indices provide information on the population living near fields, but only indirect estimates of pesticide use based on crop type. The resulting pesticide use estimates are limited by crop misclassification and the assumption that all fields are treated similarly for a given crop. Some studies of cancer in adults have been conducted with pesticide use data summarized at the county level (*5–7*). However, the number of residents living near agricultural fields and the amount of specific pesticides applied agriculturally in these communities have generally not been available.

In 1992, California accounted for 22% of all agricultural pesticide use in the United States (*8*). There has been some form of pesticide use reporting in California for several decades, although before 1990 reporting was limited to applications that were restricted and required a permit. The California legislature mandated the Pesticide Use Report (PUR) system in 1990 (*9*), legally requiring growers and applicators to report all commercial agricultural pesticide use. Every month, written or electronic records of all pesticide applications are submitted to the county agricultural commissioners. The California Department of Pesticide Regulation (Sacramento) collects the data entered by the counties and after checking for errors makes it available to the public annually for a small fee. Few states have a full pesticide use reporting system and no other state has been collecting data since 1990. An important feature of the PUR data is that they provide the pounds of active ingredient applied. There are more than 850 pesticide active ingredients applied agriculturally in California each year. Inert ingredients, which might also be toxic, are not reported. The active ingredients, which we refer to as pesticides, range from compounds with no known carcinogenic potential to substances known to cause cancer in laboratory animals (*10*).

The PUR data provide an opportunity to develop more geographically precise estimates of agricultural pesticide use, which may be evaluated in conjunction with cancer incidence rates. California is particularly suited for such an analysis because it also has a statewide cancer reporting system. We focused on potential exposures to children because the latency period for childhood cancer is shorter than for adult cancer. For this statewide analysis, we grouped pesticides into toxicologic categories and chemical classes to account for compounds that might act similarly in the human body or in the environment. In addition, we prioritized individual pesticides by weighting the reported pounds of use by the potential of the pesticide to cause cancer and the possibility of exposure based on volatilization and environmental persistence. The geographic boundaries for which agricultural pesticide use is reported in California do not match the census boundaries. We developed GIS methods to summarize agricultural pesticide use by census-block group and estimated the number of children living in the upper 10th percentile of pesticide use density. Although we focused on childhood cancer and potential carcinogens, these methods could be modified for other health outcomes and populations.

Methods

PUR data. We used the 1991–1994 PUR data to coincide with the time period of the census and cancer incidence data, and because it represents the first few years of full pesticide use reporting. The PUR database provides the active ingredient, quantity applied, acres treated, crop treated, and date and location

Address correspondence to R. Gunier, Environmental Health Investigations Branch, 1515 Clay St., Suite 1700, Oakland, CA 94612 USA. Telephone: (510) 622-4500. Fax: (510) 622-4505. E-mail: bgunier@dhs.ca.gov

We thank the Department of Pesticide Regulation for providing valuable comments, S. Seidel and A. Ujihara for reviewing drafts, and T. Saunders for preparation of the manuscript.

This study was funded by grant R01 CA71745 from the National Cancer Institute.

The opinions expressed are the views of the authors. They do not necessarily reflect the official position of the California Department of Health Services.

Received 12 January 2001; accepted 19 March 2001.

for all agricultural pesticide applications. The locations of pesticide applications are reported using an identifier that represents a section within the Public Land Survey System (PLSS). The PLSS is a nationwide survey that grids the land in each state into approximately 1-square-mile rectangular units called sections. Some areas of California were not surveyed when California became a state because of Spanish land grants. We used a version of the PLSS with the grid lines extended to cover any areas that were not surveyed (*11*). We checked for and deleted from further analysis applications with reported section identifiers that did not correspond to a valid section identifier within the PLSS.

A small percentage of data entry errors have been reported in the PUR that result in erroneously large amounts of pounds applied (*12*). We developed methods to identify and correct errors in the quantity of pesticide applied that could misclassify exposure. We used the application rate (pounds per acre) to identify potential reporting errors with unreasonably high quantities of pesticide applied. We calculated the mean application rate for each pesticide using the 1995 PUR data. We used the 1995 data for quality control because this was the most recent year available and had the fewest number of extremely high application rates. We assigned each pesticide an estimated maximum allowable application rate that was at least 2 standard deviations above its 1995 mean rate. Application rates above the estimated maximum allowable are generally so large as to be economically unfeasible. An application in the PUR database was considered an error if the application rate was greater than the maximum allowable rate for that pesticide. We checked these errors in two counties and found that they were largely the result of entry errors or illegible reporting from the growers (*13*). We recalculated the quantity of pesticide applied for these potentially erroneous applications by multiplying the acres treated by the maximum allowable rate.

Pesticide use by groups. We combined pesticides from the PUR data into four toxicologic groups for our statewide analysis: probable carcinogens, possible carcinogens, genotoxic compounds, and reproductive or developmental toxicants. We identified 73 pesticides for these four groups from all active ingredients reported to the PUR statewide from 1991 to 1994 (Table 1). Some individual pesticides were included in more than one group. The U.S. Environmental Protection Agency (EPA) classifies most pesticides according to their human carcinogenic potential (*10*). California banned or severely restricted the agricultural use of all pesticides classified as known human carcinogens (class A) or probable human carcinogens with limited human evidence (class B1) before 1991. For the purposes of this study, we created one toxicologic group with 19 pesticides classified as probable human carcinogens with sufficient evidence in laboratory animals (class B2). We formed a second group with 37 compounds categorized as possible human carcinogens with limited evidence in animals (class C).

Some pesticides are not classified as carcinogens but have evidence of other types of toxicity that may be relevant. Genotoxic chemicals have demonstrated the ability to directly damage DNA. Several laboratory tests are commonly used to assess genetic toxicity, including gene mutation, chromosome aberration, sister chromatid exchange, and DNA damage. We chose 27 pesticides with at least two positive results in genetic toxicity assays for a third toxicologic group (*14,15*). Because many childhood cancer cases occur shortly after birth and may be related to perinatal exposures, reproductive and developmental toxicants were also of interest. We selected 19 pesticides with at least one positive result in reproductive or developmental studies conducted in laboratory animals to form a final group for analysis (*16*).

We combined pesticides into four additional groups based on chemical class (organochlorides, organophosphates, carbamates, and dithiocarbamates). We identified chemical classes using a pesticide dictionary and chemical structure (*17*). There were 36 pesticides with reported use between 1991 and 1994 in these four classes. Organochloride insecticides had mostly been replaced by organophosphates by 1990, so these represent the smallest and largest groups, respectively. Table 1 provides a list of pesticides in each chemical class.

Pesticide cancer hazard prioritization. Although some low-use pesticides may be highly toxic, for an epidemiologic study a minimum amount of use is required to provide enough power to detect a risk. Therefore, we determined a minimum annual average use based on the land area of California, which is approximately 150,000 square miles. We considered average statewide use greater than one pound per square mile to be significant, and chose 150,000 pounds as a minimum annual average statewide use for consideration in this analysis. Thirty-eight pesticides from the toxicologic groups met this minimum annual use.

Table 1. Pesticides with reported use in California, 1991–1994, in toxicologic and chemical groups.

Toxicologic and chemical groups	Pesticides
Probable carcinogens (class B2)[a]	Alachlor, cacodylic acid, captan, chlordane, chlorothalonil, daminozide, 1,3-dichloropropene, iprodione, lindane, mancozeb, maneb, metam sodium, orthophenylphenol, oxythioquinox, propargite, propoxur, pentachlorophenol, propyzamide, vinclozolin
Possible carcinogens (class C)[b]	Acephate, acrolein, amitraz, atrazine, benomyl, bifenthrin, bromacil, bromoxynil, carbaryl, chlorthal-dimethyl, cyanazine, cypermethrin, dichlobenil, dichlorvos, dicloflop-methyl, dicofol, dimethoate, ethalfluralin, fosetyl-al, hydrogen cyanamide, imazalil, linuron, methidathion, metolachlor, molinate, norflurazon, oryzalin, oxadiazon, oxyfluorfen, pendimethalin, permethrin, phosmet, phosphamidon, piperonyl butoxide, simazine, triadimefon, trifluralin
Genotoxic compounds[c]	2,4-Diethylamine, acephate, alachlor, aldicarb, atrazine, benomyl, captan, carbaryl, carbofuran, chlordane, chloropicrin, chlorothalonil, chlorpyrifos, diazinon, 1,3-dichloropropene, diquat dibromide, malathion, metam sodium, methyl bromide, methyl parathion, mevinphos, orthophenylphenol, oxydemeton, methyl, paraquat dichloride, pentachlorophenol, trifluralin, ziram
Developmental or reproductive toxicants[d]	2,4-Diethylamine, benomyl, bromoxynil, carbofuran, cyanazine, diazinon, diquat dibromide, *s*-ethyl dipropylthiocarbamate (EPTC), mancozeb, maneb, metam sodium, methyl bromide, methyl parathion, oxyfluorfen, propargite, *s,s,s*-tributyl, triadimefon, vinclozolin
Organochlorides[e]	Dicofol, endosulfan, lindane
Organophosphates[e]	Acephate, azinphos-methyl, chlorpyrifos, diazinon, dimethoate, disulfoton, ethoprop, fonofos, malathion, methamidophos, methidathion, methyl parathion, mevinphos, naled, oxydemeton-methyl, parathion, phorate, phosmet, profenofos
Carbamates[e]	Aldicarb, benomyl, carbaryl, carbofuran, frometanate, methomyl, pebulate, propoxur
Dithiocarbamates[e]	Mancozeb, maneb, metam sodium, thiram, zineb, ziram

[a]Probable human carcinogens with sufficient evidence in laboratory animals and inadequate or no evidence in humans (*10*). [b]Possible human carcinogens with limited evidence in laboratory animals (*10*). [c]Positive in two or more laboratory assays (*14,15*). [d]Positive in one or more developmental or reproductive studies in laboratory animals (*16*). [e]Chemical groups were identified from Meister (*17*).

To prioritize individual pesticides for analysis, we developed a hazard weighting system based on two measures of carcinogenic potential and two measures of exposure potential. We assigned weights for each of these attributes to the highest-use pesticides from the toxicologic groups. The U.S. EPA cancer class was used to assign to each pesticide a weight from 1 through 10 based on the evidence that it is a carcinogen (*10*). Since there were no class A or class B1 carcinogens with geographically referenced use during our study period, the highest score assigned for cancer class was 7. Cancer slope factors, which estimate cancer potency from the dose–response relationship, have been calculated for all probable (class B2) and most possible (class C) carcinogens (*10*). As a second measure of carcinogenic potential, we assigned each pesticide a weight from 1 to 10 based on its cancer potency. If data were not available, a default weight of 1 was assigned to the pesticide for that attribute. Table 2 provides a key to the weights for each attribute.

We used volatilization flux rate and field half-life as measures of physical characteristics that could be associated with exposure potential. Volatilization flux estimates the tendency of a pesticide to move into the air after application and is correlated with the downwind concentration in air (*18*). We estimated the volatilization flux for each pesticide using the vapor pressure, water solubility, and soil absorption coefficient (*19,20*). Pesticides were assigned a weight from 1 through 10 based on the calculated volatilization flux. We used the field dissipation half-life—a measure of the overall rate of disappearance of a pesticide from treated fields—as an indicator of persistence (*20*). Pesticides were assigned a weight from 1 through 5 based on persistence. The range used for persistence weight was half that used for volatilization flux weight because the dose received by children from ingestion of household dust is estimated to be about half the dose from inhalation for most pesticides (*21,22*). Moreover, we considered volatilization and secondary drift a necessary precursor for most potential exposures to children in nearby communities.

We calculated the cancer hazard factor for each pesticide by multiplying the weights for each attribute and then normalizing to make the highest possible score 10. The range of potential cancer hazard factors covers almost four orders of magnitude (0.002 to 10):

$$\text{Cancer Hazard Factor} = (\text{Class} \times \text{Potency} \times \text{Flux} \times \text{Persistence})/500.$$

We calculated hazard-adjusted pesticide use by multiplying the pounds applied by the corresponding cancer hazard factor. Individual pesticides were ranked by hazard adjusted use:

$$\text{Hazard Adjusted Pesticide Use} = \text{Cancer Hazard Factor} \times \text{Pounds of Use}.$$

Block-group exposure assessment. We used the 1991–1994 PUR data to calculate the annual average pesticide use in pounds for each square-mile section (*23*). We used the annual average because our focus was on cancer and chronic exposure. We used a GIS to determine the spatial relationship between sections and census-block groups. In 1990, California block groups had a median land area of 0.2 square miles and a huge range, from 0.001 to 3,610 square miles (*24*). Pesticide use was allocated from the section to each corresponding block group on the basis of percent area of the section in that block group. We calculated pesticide use density in pounds per square mile of census-block group by summing the average pounds applied in all relevant sections and then dividing by the block-group area. The median, 90th percentile, and maximum block-group pesticide use density were determined for each pesticide and pesticide group. We used 1990 census data to obtain the number of children under 15 years of age by block group. The number of children living in block groups with pesticide use density above the 90th percentile was calculated for each pesticide group and the highest cancer hazard ranking pesticides.

Results

PUR data. For all pesticides reported in the PUR, the annual average agricultural pesticide use for 1991–1994 was greater than 169 million pounds. Correcting for application rates above the estimated maximum allowable rate reduced the average by 5% to 160 million pounds. Application rate errors were often an order of magnitude greater than the average rate, indicating data entry errors. Location errors further reduced statewide annual average pesticide use by another million pounds or less than 1%. The most frequent location error involved sections that were not within the reported county. Location errors occurred in more than 1,000 sections (0.5%) and affected a smaller number of pounds than high application rate errors. Given the size of the PUR database, we considered the observed error rate of approximately 6% of reported pounds relatively low.

Pesticide use by groups. The statewide average annual use for the pesticide groups is shown in Table 3. The probable and possible carcinogen groups each had about 10 million pounds per year of reported use, and the genotoxic and developmental/reproductive toxicant groups were both greater than 30 million pounds per year. Among the chemical classes, organochloride insecticides had the least use with less than 1 million pounds per year, and the dithiocarbamate fungicides had the most use with greater than 10 million pounds per year.

To evaluate changes in pesticide use from 1991 to 1994, we graphed annual reported use for probable carcinogens, possible carcinogens, methyl bromide, and metam sodium (Figure 1). We chose methyl bromide and metam sodium because these were the highest use pesticides from the four toxicologic groups. The use of probable carcinogens (class B) increased from 8 to 16 million pounds from 1991 to 1994. Most of that increase was caused by metam sodium use, which grew from approximately 5 million to 11 million pounds. The largest increase occurred between 1991 and 1992,

Table 2. Pesticide cancer hazard weights by attribute.

Weight	Cancer class[a]	Cancer potency[a] (mg/kg/day)	Volatilization flux[b,c]	Field half-life[c] (days)
10	A	> 1	$> 10^{-1}$	—
8	B1	> 0.1–1	$>10^{-3}$–10^{-1}	—
7	B2	—	—	—
5	C	> 0.01–0.1	$>10^{-5}$–10^{-3}	> 100
4	—	—	—	76–100
3	G or D/R[d]	0.001–0.01	10^{-7}–10^{-5}	51–75
2	—	—	—	26–50
1	NA	< 0.001 or NA	$< 10^{-7}$ or NA	< 25 or NA

NA, not available.
[a]From U.S. EPA (*10*). [b]Flux rate = vapor pressure/(water solubility × soil absorption coefficient) from Glotfelty et al. (*19*). [c]Vapor pressure, water solubility, soil absorption, and field half-life from U.S. Department of Agriculture (*20*). [d]Genotoxic or developmental/reproductive toxicant (*16*).

Table 3. Average annual pesticide use in California from 1991 to 1994 for pesticide groups.[a]

Pesticide group	Average pounds[b]
Class B carcinogens	12,643,173
Class C carcinogens	9,972,335
Genotoxic compounds	36,445,168
Developmental/reproductive toxicants	31,472,459
Organochlorides	903,550
Organophosphates	6,687,806
Carbamates	2,326,545
Dithiocarbamates	10,884,652

[a]Individual pesticides can be in more than one group. [b]PUR data corrected for erroneously high application rates and includes only valid geographic locations.

which may reflect increased awareness of the legal mandate of reporting (*12*). This time period also coincides with severe restrictions on the use of 1,3-dichloropropene (Telone), a fumigant that was largely replaced by metam sodium. The use of possible carcinogens (class C) and methyl bromide remained relatively constant.

Pesticide cancer hazard prioritization. The calculated cancer hazard factors for individual pesticides (Table 4) ranged over more than two orders of magnitude, although most pesticides had hazard factors between 0.1 and 1.0. For pesticides classified as probable or possible carcinogens, the cancer hazard weights are greater than the exposure potential weights because of the lesser weighting for persistence. The cancer hazard factors for pesticides from the other toxicologic groups were more influenced by their exposure potential.

The relative ranking of pesticide use changed significantly when pounds were adjusted by the cancer hazard factors. The top pesticides in the state ranked by hazard-adjusted use (Table 5) were propargite, methyl bromide, and trifluralin. The top pesticides from the toxicologic groups ranked by pounds alone were methyl bromide, metam sodium, and chlorpyrifos. Propargite had a larger cancer hazard factor than some high-use pesticides, such as chlorpyrifos, producing a much higher ranking by hazard-adjusted use.

Block-group exposure assessment. We calculated the statewide distribution of pesticide use density among block groups with more than 1 pound per square mile of use for a given pesticide group or individual pesticide (Table 6). Very low pesticide use densities may have been the result of location errors within counties that could not be eliminated. Therefore, we considered block groups with use densities less than 1 pound per square mile to have little potential exposure. There were 3,000–9,000 census-block groups in the state with more than 1 pound per square mile of pesticide use for each pesticide group. The median densities were generally greater than 10 pounds per square mile. The distributions were not normal with order-of-magnitude increases between the median, 90th percentile, and maximum use densities. The 90th percentile of use density was around 500 pounds per square mile for the two carcinogen groups and greater than 1,500 pounds per square mile for the genotoxic and developmental or reproductive toxicant groups. Among the chemical classes, organochlorides had the lowest use density and dithiocarbamates had the highest, with a median of 30 pounds per square mile.

For individual pesticides, the number of block groups with more than 1 pound per

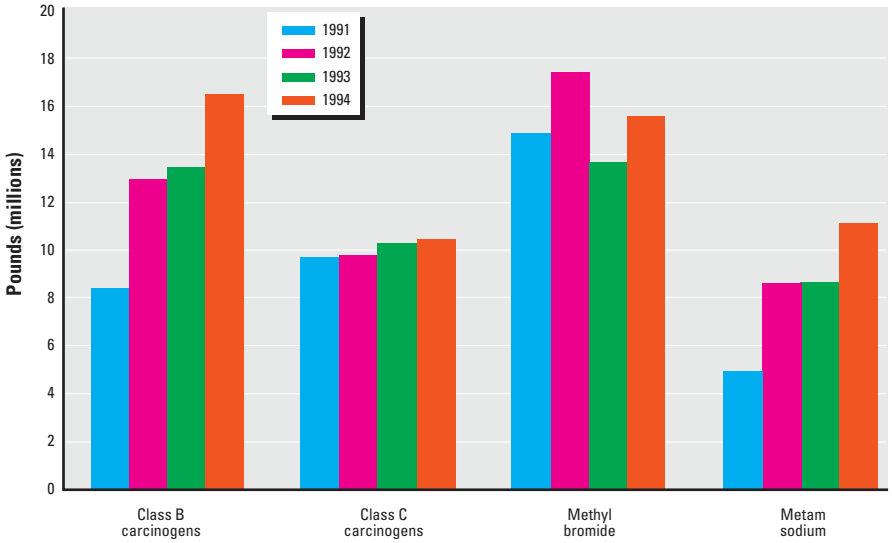

Figure 1. Annual agricultural pesticide use in California from 1991 to 1994. Metam sodium is included among Class B carcinogens. PUR data corrected for erroneously high application rates and includes only valid geographic locations.

Table 4. Cancer hazard weights and factors for pesticides in toxicologic groups with annual use > 150,000 pounds per year.

Pesticide	Cancer class weight	Cancer potency weight	Volatilization flux weight	Field half-life weight	Cancer hazard factor[a]
Probable carcinogens					
Captan	7	3	5	1	0.210
Chlorothalonil	7	3	8	2	0.672
Iprodione	7	5	5	1	0.350
Mancozeb	7	5	1	2	0.140
Maneb	7	5	1	2	0.140
Metam sodium	7	8	1	1	0.112
Propargite	7	5	5	4	1.400
Possible carcinogens					
Acephate	5	5	3	1	0.150
Carbaryl	5	5	5	1	0.250
Chlorthal-dimethyl	5	3	8	3	0.720
Cyanazine	5	10	3	2	0.600
Dicofol	5	8	5	3	1.200
Dimethoate	5	1[b]	5	1	0.050
Fosetyl-al	5	1[b]	1	1	0.010
Methidathion	5	1[b]	8	1	0.080
Metolachlor	5	1[b]	8	5	0.400
Molinate	5	8	10	1	0.800
Norflurazon	5	1[b]	5	5	0.250
Oryzalin	5	8	5	1	0.400
Oxyfluorfen	5	8	5	2	0.800
Pendimethalin	5	1[b]	8	5	0.400
Permethrin	5	5	5	2	0.500
Phosmet	5	1[b]	5	1	0.050
Simazine	5	8	5	4	1.600
Trifluralin	5	3	10	4	1.200
Genotoxic or developmental/ reproductive toxicants					
2,4-Diethylamine	3	1[b]	5	2	0.060
Aldicarb	3	1[b]	5	2	0.060
Carbofuran	3	1[b]	5	2	0.060
Chloropicrin	3	1[b]	10	1	0.060
Chlorpyrifos	3	1[b]	8	2	0.096
Diazinon	3	1[b]	5	1	0.030
Ethyl dipropylthiocarbamate	3	1[b]	10	1	0.060
Malathion	3	1[b]	5	1	0.030
Methyl bromide	3	1[b]	10	2	0.120
Mevinphos	3	1[b]	5	1	0.030
Paraquat dichloride	3	1[b]	1	5	0.030
S,S,S-tributyl	3	1[b]	5	2	0.060
Ziram	3	1[b]	5	2	0.060

[a]Cancer hazard factor = (evidence weight × potency weight × flux weight × persistence weight)/500. [b]Not available.

square mile of use varied tremendously from 194 for molinate to > 3,400 for methyl bromide. The 90th percentile of use density was greater than 100 pounds per square mile for most individual pesticides. The soil fumigants methyl bromide and metam sodium had much higher use densities than the other individual pesticides with 90th percentile values greater than 1,500 pounds per square mile.

To illustrate the methods used to calculate block-group pesticide use density, an example is provided from Fresno, California. Figure 2A shows probable carcinogenic pesticide use in pounds by section and Figure 2B shows the resulting use density in pounds per square mile for census-block groups in this area. The block-group pesticide use density essentially follows the section-level pesticide use. Figure 2B also illustrates that larger, rural block groups tend to have the highest pesticide use density and smaller, urban block groups the lowest. In high-use rural areas, census-block–group mapping is less geographically specific than mapping by section because of the large area of these block groups.

We mapped the geographic distribution of pesticide use density by block group using the percentiles of the statewide distribution for all probable carcinogens (Figure 3) and for propargite, which was the highest-ranking individual compound (Figure 4). For probable carcinogens, the highest use areas were in the San Joaquin, Sacramento, Salinas, and Imperial Valleys. This corresponds well with the heaviest agricultural counties in the state based on farm revenues (*25*). Propargite use was not as geographically widespread, and the high-use density area was primarily the San Joaquin Valley.

More than 6.6 million children under 15 years of age lived in California in 1990. The number of children living in block groups above the 90th percentile of use density varied considerably among the pesticide groups and individual pesticides (Table 6). Developmental or reproductive toxicants had the most children with nearly 267,000, and molinate had the least number of children with just over 3,300. Organophosphates and organochlorides had about 200,000 and 60,000 children living in these high-use block groups, respectively. The variation in the number of children living in these block groups demonstrates that different populations were potentially exposed for each group and individual pesticide.

Table 5. Highest-ranking pesticides based on hazard-adjusted use, 1991–1994.

Pesticide	Cancer hazard factor	Corrected pounds[a]	Hazard-adjusted use[b]
Propargite	1.400	1,600,982	2,241,375
Methyl bromide	0.120	16,901,451	2,028,174
Trifluralin	1.200	1,230,218	1,476,262
Simazine	1.600	869,962	1,391,939
Molinate	0.800	1,380,424	1,104,339
Metam sodium	0.112	8,300,569	929,664
Dicofol	1.200	554,077	664,892
Chlorothalonil	0.672	786,572	528,576
Chlorthal-dimethyl	0.720	642,891	462,882
Oxyfluorfen	0.800	334,325	267,460
Oryzalin	0.400	667,445	266,978
Cyanazine	0.600	411,331	246,799
Chlorpyrifos	0.096	2,429,610	233,243
Carbaryl	0.250	820,487	205,122
Iprodione	0.350	408,562	142,997
Chloropicrin	0.060	2,364,831	141,890
Pendimethalin	0.400	284,845	113,938
Permethrin	0.500	201,795	100,898
Ziram	0.060	1,590,812	95,449
Captan	0.210	417,612	87,699

[a]PUR data corrected for erroneously high application rates. [b]Hazard adjusted use = corrected pounds × cancer hazard factor.

Table 6. Distribution of annual average agricultural pesticide-use density in California census-block groups for toxicologic groups, chemical groups, and high-hazard individual pesticides.[a]

	Block groups[b]	Median (lbs/mi^2)	90th percentile (lbs/mi^2)	Max (lbs/mi^2)	Children (< 15 years) in 90th percentile[c]
Toxicologic groups					
Class B	4,932	31	569	14,935	169,884
Class C	6,218	23	445	5,043	198,375
Genotoxic	7,505	48	1,844	70,670	261,333
Developmental/reproductive	6,647	45	1,789	48,784	266,960
Chemical groups					
Organochlorides	3,881	9	86	589	60,909
Organophosphates	9,268	18	349	7,129	204,144
Carbamates	6,755	14	141	1,706	139,316
Dithiocarbamates	3,216	30	764	14,931	109,474
Individual pesticides					
Propargite	2,144	21	172	926	61,892
Methyl bromide	3,431	163	2,668	45,185	127,562
Trifluralin	1,287	14	118	784	35,983
Simazine	2,109	15	112	582	64,462
Molinate	194	49	696	1,433	3,334
Metam sodium	1,072	86	1,503	14,480	42,145
Dicofol	1,342	7	72	352	44,902
Chlorothalonil	2,359	13	109	2,537	84,740

[a]Calculated from census-block groups with use density > 1 lb/mi^2 for that pesticide. [b]Number of block groups with > 1 lb/mi^2 use density for that pesticide; total block groups used in this analysis were 21,443. [c]Number of children under 15 years of age living in census-block groups above the 90th percentile of pesticide-use density.

Discussion

We developed methods to quantify agricultural pesticide use density for census-block groups using the PUR data and a GIS. In California, there was a wide range of pesticide use density (Table 6). Most block groups in the state (57–99%) averaged less than 1 pound per square mile of average annual use (1991–1994) for pesticide groups and individual pesticides. However, at the high end of the distribution (> 90th percentile), pesticide use density often exceeded 1,000 pounds per square mile. More than 100,000 children lived in these high-use density block groups for most pesticide groups and about 50,000 children for individual pesticides.

The interrelationship of agricultural pesticide use, individual environmental exposure, and health effects has not been well defined. The limited environmental and biologic monitoring data available suggest that residents may be exposed to pesticides applied agriculturally through multiple routes. Researchers have detected pesticides in ambient air near agricultural fields in California and throughout the United States (*26–28*). Dermal contact and ingestion of household dust are important exposure routes for young children (*29–33*). Well monitoring has also identified pesticides in the groundwater of agricultural communities in the state (*34*). Biologic monitoring of pesticide levels in children indicated an inverse relationship with distance from treated orchards (*35,36*).

These findings suggest that the hundreds of thousands of children living in areas with high agricultural pesticide use have a greater potential for exposure than their more urban

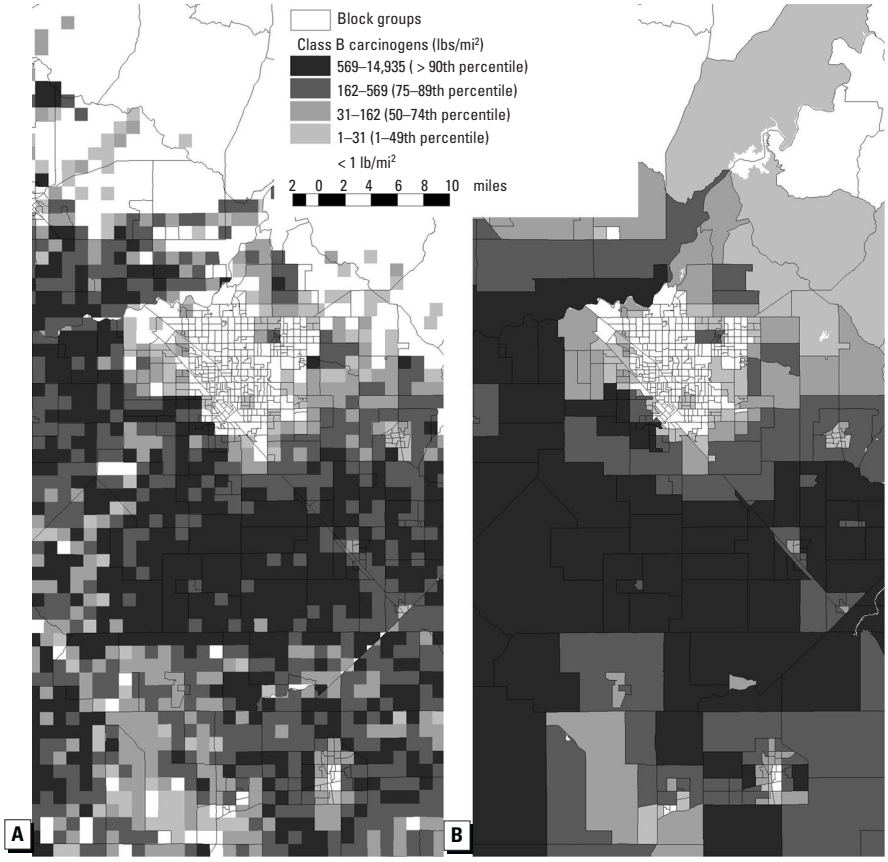

Figure 2. Annual average class B pesticide use, in pounds per square mile, around Fresno, California, as reported to (*A*) a section of the public land survey system, and (*B*) a census-block group, 1991–1994.

counterparts. Population growth in California has led to the development of suburban areas adjacent to fields or on former farmland, increasing the potentially exposed population. We consider pesticide use density an indicator for a wide range of potential exposure pathways, including inhalation of ambient air, soil drift and persistence in household dust, potential groundwater contamination, parental occupational "take home" exposures, playing in fields, and eating produce directly from treated fields.

Hazard-weighted pesticide use created different priorities for assessing individual compounds (Table 5). Our focus was on ranking carcinogens for a childhood cancer study, but these hazard-weighting methods could be modified for other health outcomes of interest (*37,38*). A hazard scoring system used by the Department of Pesticide Regulation to evaluate pesticides as toxic air contaminants also ranked propargite, simazine, chlorothalonil, molinate, metam sodium, cyanazine, and chlorpyrifos among the top 20 compounds (*39*). Methyl bromide, trifluralin, carbaryl, and captan are already classified as toxic air contaminants in California pursuant to section 14021(b) of the Food and Agricultural Code (*39*). Nonoccupational exposures to molinate are suggested to exceed safety margins (*40*). Methyl bromide, chlorothalonil, and molinate have been detected in ambient air of agricultural communities in California (*27*).

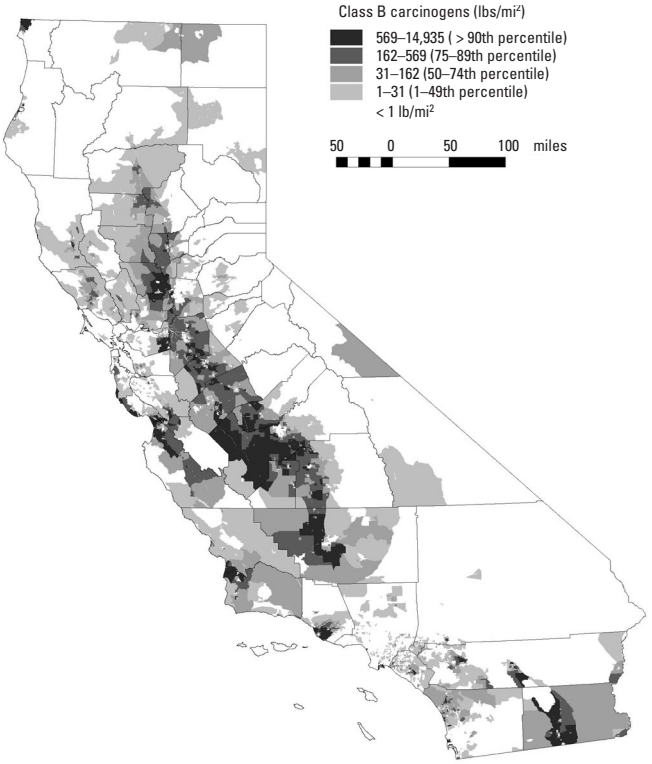

Figure 3. Annual average class B pesticide use density in California census-block groups, 1991–1994, in pounds per square mile.

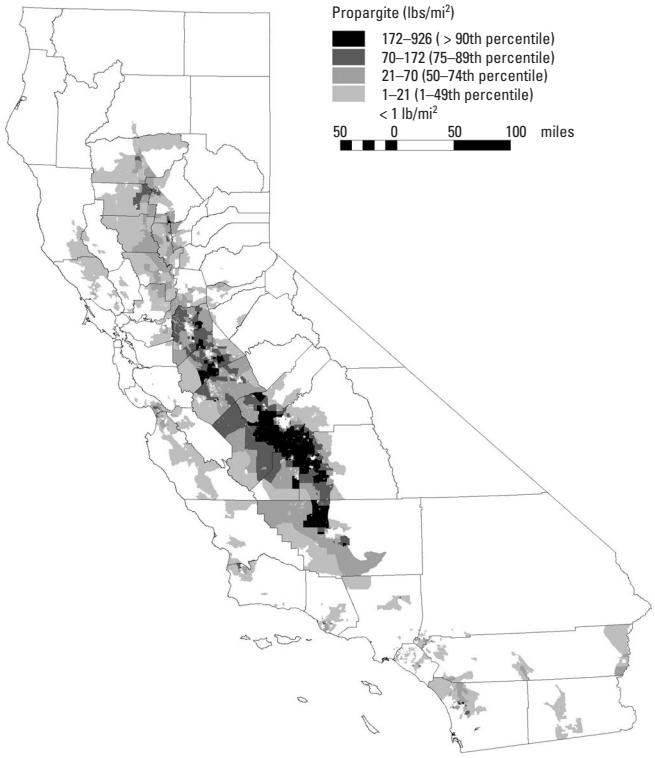

Figure 4. Annual average propargite use density in California census-block groups, 1991–1994, in pounds per square mile.

There are some notable limitations to weighting pesticide use by cancer hazard. Pesticides that have not been toxicologically tested for carcinogenicity, genotoxicity, or developmental/reproductive toxicity were not included in our prioritization. Eleven pesticides with more than 1 million pounds per year of use in California had insufficient toxicologic and environmental data for hazard weighting (sulfur, petroleum oil, sodium chlorate, copper hydroxide, mineral oil, copper sulfate, chloropicrin, petroleum distillates, sulfuryl fluoride, calcium hydroxide, and diuron). Furthermore, the weighting of each hazard attribute and exposure relative to carcinogenicity may not reflect true environmental and biologic activity. Animal cancer potency may not accurately reflect the potency for humans, although the evidence is fairly convincing that human carcinogens are carcinogenic in rodents (*41*). Some pesticides degrade into compounds that have more or less carcinogenic or exposure potential than the original parent compound. For example, the actual fumigant action of metam sodium (a probable carcinogen) comes from a reaction product called methyl isothiocyanate, which is not thought to be a carcinogen. Information on the environmental breakdown products of pesticide active ingredients was not included in our prioritization system because data were not available for most pesticides.

The PUR system has some limitations that are potentially problematic for epidemiologic studies. Information on residential pesticide use in the home and garden is not collected. Agricultural pesticide use is reported to a square-mile section, but air monitoring data from application sites suggest that pesticide concentrations may decrease significantly within a mile (*18,42–44*). Nonagricultural pesticide applications, including structural fumigations and landscaping uses on golf courses and along highways, are reported only at the county level in the PUR data. Improved spatial resolution for both agricultural and structural/landscaping applications would represent a significant refinement to the PUR system for use in health studies. The PUR system is legally mandated, but pesticide use is self-reported, and underreporting has not been evaluated. Information on the type and amount of inert ingredients applied is not provided. Many of the solvents used in pesticide formulations also have toxicologic effects of concern (*45,46*). Despite these limitations, the PUR system is still probably the most comprehensive agricultural pesticide use database in the world (*12*).

We calculated the annual average pesticide use density to examine chronic exposure. However, pesticide applications are frequently seasonal, and many are applied only once per year or in response to specific pest infestations. If the PUR data are to be used for studies of other health outcomes, the relevant time period should be considered. Because of the geographic resolution of the PUR data, we assumed that pesticide use was distributed evenly within a square-mile section. Pesticide use density represents pesticide use averaged over the entire land area of the block group, but all applications could have occurred in a single section.

The PUR data represent an extremely valuable resource for conducting health studies. Residents are unlikely to have knowledge about pesticide use on nearby fields, unlike home and garden use. The measures presented here are based on independent reporting and do not rely on recall by study participants. The PUR data also allowed for evaluation of specific pesticide active ingredients and the combination of pesticides with similar chemical or toxicologic properties. For other health studies, pesticide groups should be tailored to the health outcomes or exposure pathways of interest. A GIS was essential in conducting this analysis because it allowed for the spatial overlay of agricultural pesticide use and census-block groups.

The heavy use of potentially toxic agricultural pesticides in some areas of California warrants further exposure and epidemiologic investigation. Environmental and biologic monitoring is needed to determine the relationship between agricultural pesticide use and individual exposure. Additional toxicologic data are also desirable for many high-use pesticides. The range of values reported here for census-block group pesticide use density are suitable for a statewide epidemiologic study of childhood cancer. The number of children living in both high and low pesticide-use density areas is sufficient to allow for statistical testing between these groups (*47*). The pesticide-use density methods presented here can be used, with some minor modifications, in other health studies conducted at the block-group level in California or in other states if pesticide use reporting systems are developed.

References and Notes

1. Daniels JL, Olshan AF, Savitz DA. Pesticides and childhood cancers. Environ Health Perspect 105:1068–1077 (1997).
2. Zahm SH, Ward MH. Pesticides and childhood cancer. Environ Health Perspect 106(suppl 3):893–908 (1998).
3. Ward MH, Nuckols JR, Weigel SJ, Maxwell SK, Cantor KP, Miller RS. Identifying populations potentially exposed to agricultural pesticides using remote sensing and a geographic information system. Environ Health Perspect 108:5–12 (2000).
4. Xiang H, Nuckols JR, Stallones L. A geographic information assessment of birth weight and crop production patterns around mother's residence. Environ Res 82:160–167 (2000).
5. Kettles MA, Browning SR, Prince TS, Horstman SW. Triazine herbicide exposure and breast cancer incidence: an ecologic study of Kentucky counties. Environ Health Perspect 105:1222–1227 (1997).
6. Mills PK. Correlation analysis of pesticide use data and cancer incidence rates in California counties. Arch Environ Health 53(6):410–413 (1998).
7. Schreinemachers DM, Creason JP, Garry VF. Cancer mortality in agricultural regions of Minnesota. Environ Health Perspect 107:205–211 (1999).
8. Aspelin AL. Pesticides industry sales and usage: 1992 and 1993 market estimates. 733-K-94-001. Washington, DC:U. S. Environmental Protection Agency, 1994.
9. California Department of Pesticide Regulation. Pesticide Use Reporting: An Overview of California's Unique Full Reporting System. Sacramento: California Department of Pesticide Regulation, 2000. Available: http://www.cdpr.ca.gov/docs/pur/purmain.htm [cited 22 August 2001].
10. U.S. Environmental Protection Agency. Reference Dose Tracking Report. Available: http://nptn.orst.edu/tracking.htm [cited 8 March 2001].
11. California Department of Pesticide Regulation. Public Land Survey System. Data File. Sacramento, CA:California Department of Pesticide Regulation, 1995.
12. Wilhoit L, Supkoff D, Steggall J, Braun A, Goodman C, Hobza B, Todd B, Lee M. An Analysis of Pesticide Use in California, 1991–1995. PM 98–01. Sacramento, CA: California Department of Pesticide Regulation, 1998.
13. English PB, Harnly M, Scalf R, Seidel S, Sullivan M, Wolff C. Analytical Procedures, Methodologies, and Field Protocols to Monitor and Determine Environmental Contaminants: Pesticide Use in California, U.S./Mexico Border Region. Oakland, CA:Impact Assessment, Inc. and California Department of Health Services, 1998.
14. Gold, Lois S, Zeiger E. Handbook of Carcinogenic Potency and Genotoxicity Databases. New York:CRC Press, 1997.
15. Genetic Activity Profile [Computer Program]. Version 4.08. Washington, DC:U.S.Environmental Protection Agency, 1997.
16. California Department of Pesticide Regulation, Medical Toxicology Branch. Summaries of Toxicology Data. Sacramento, CA:California Department of Pesticide Regulation, 1997.
17. Meister RT. Farm Chemicals Handbook. Willoughby, OH:Meister Publishing Company, 1992.
18. Woodrow JE, Seiber JN, Baker LW. Correlation techniques for estimating pesticide volatilization flux and downwind concentrations. Environ Sci Technol 31(2):523–529 (1997).
19. Glotfelty DE, Leech MM, Jersey J, Taylor AW. Volatilization and Wind Erosion of Soil Surface Applied Atrazine, Simazine, Alachlor and Toxaphene. J Agric Food Chem 37:546–551 (1989).
20. U. S. Department of Agriculture. Pesticide Properties Database. Available: http://wizard.arsusda.gov/acsl/ppdb3.html [cited 9 March 2001].
21. Lewis RG, Fortmann RC, Camann DE. Evaluation of methods for monitoring the potential exposure of small children to pesticides in the residential environment. Arch Environ Contam Toxicol 26:37–46 (1994).
22. Whitmore RW, Immerman FW, Camann DE, Bond AE, Lewis RG, Schaum JL. Non-occupational exposures to pesticides for residents of two U.S. Cities. Arch Environ Contam Toxicol 26:47–59 (1994).
23. California Department of Pesticide Regulation, Environmental Monitoring and Pest Management Branch. Pesticide Use Reporting Data 1991–1994. Data File. Sacramento, CA:California Department of Pesticide Regulation, 1996.
24. U.S. Bureau of the Census. TIGER Line Files. Data File. Washington, DC:U. S. Bureau of the Census, 1995.
25. U.S. Department of Agriculture. Census of Agriculture. Available: http://www.nass.usda.gov/census/census92 [cited 31 May 1999].
26. Majewski MS, Capel PD. Pesticides in the Atmosphere. 94-506. Sacramento, CA:U.S. Geological Survey, 1995.
27. Baker LW, Fitzell DL, Seiber JN, Parker TR, Shibamoto T, Poore MW, Longley KE, Tomlin RP, Propper R, Duncan DW. Ambient concentrations of pesticides in California. Environ Sci Technol 30:1365–1368 (1996).
278. Hawthorne SB, Miller DJ, Louie PK, Butler RD, Mayer GG. Atmospheric pollutants and prace gases. J Environ Qual 25:594–600 (1996).

29. Cohen Hubal EA, Sheldon LS, Burke JM, McCurdy TR, Berry MR. Children's exposure assessment: a review of factors influencing children's exposure, and the data available to characterize that exposure. Environ Health Perspect 108:475–486 (2000).
30. Zartarian VG, Özkaynak H, Burke JM, Zufall MJ, Rigas ML, Furtaw EJ Jr. A modeling framework for estimating children's residential exposure and dose to chlorpyrifos via dermal residue contact and nondietary ingestion. Environ Health Perspect 108:505–514 (2000).
31. Quakenboss JJ, Pellizzari ED, Shubat P, Whitmore RW, Adgate JL, Thomas KW. Design strategy for assessing multi-pathway exposure for children: the Minnesota Children's Pesticide Exposure Study. J Expo Anal Environ Epidemiol 10:145–158 (2000).
32. Simcox NJ, Fenske RA, Wolz SA, Lee I-C, Kalman DA. Pesticides in household dust and soil: exposure pathways for children of agricultural families. Environ Health Perspect 103:1126–1134 (1995).
33. Bradman MA, Harnly ME, Draper W, Seidel S, Teran S, Wakeham D, Neutra R. Pesticide exposures to children from California's Central Valley: results of a pilot study. J Expo Anal Environ Epidemiol 7(2):217–234 (1997).
34. Spurlock F, Burrow K, Dubrovsky N. Chlorofluorocarbon dating of herbicide-containing well waters in Fresno and Tulare Counties, California. J Environ Qual 29:474–483 (2000).
35. Loewenherz C, Fenske RA, Simcox NJ, Bellamy G, Kalman D. Biological monitoring of organophosphorus pesticide exposure among children of agricultural workers in central Washington State. Environ Health Perspect 105:1344–1353 (1997).
36. Fenske RA, Kissel JC, Lu C, Kalman DA, Simcox NJ. Biologically based pesticide dose estimates for children in an agricultural community. Environ Health Perspect 108:515–520 (2000).
37. Barnard C, Daberkow S, Padgitt M, Smith ME, Uri ND. Alternative measures of pesticide use. Sci Total Environ 203:229–244 (1997).
38. Pease WS, Liebman J, Landy D, Albright D. Pesticide Use in California: Strategies for Reducing Environmental Health Impacts. Berkeley, CA:California Policy Seminar, 1996.
39. Kelley K, Reed N. Pesticides for Evaluation as Candidate Toxic Air Contaminants. Sacramento, CA:California Department of Pesticide Regulation, 1996.
40. Cochran R, Formoli T, Pfeifer K, Aldous C. Characterization of risks associated with the use of molinate. Regul Toxicol Pharmacol 25(2):146–157 (1997).
41. Rall DP. Can laboratory animal carcinogenicity studies predict cancer in exposed children? Environ Health Perspect 103(suppl 6):173–175 (1995).
42. Chester G, Ward RJ. Occupational exposure and drift hazard during aerial application of paraquat to cotton. Arch Environ Contam Toxicol 13:551–563 (1984).
43. Seiber J, McChesney M, Woodrow J. Airborne residues resulting from use of methyl parathion, molinate and thiobencarb on rice in the Sacramento Valley, California. Environ Toxicol Chem 8:577–588 (1989).
44. van den Berg F. Measured and computed concentrations of methyl isothiocyanate in the air around fumigated fields. Atmos Environ 27A(1):63–71 (1993).
45. Axelson O, Hogsed C. The health effects of solvents. In: Occupational Medicine (Zenz C, Dickerson OB, Horvath EP, eds). 3rd ed. New York:Mosby, 1994;764–775.
46. Kukull WA, Larson EB, Bowen JD, McCormick WC, Teri L, Pfanschmidt ML, Thompson JD, O'Meara ES, Brenner DE, van Belle G. Solvent exposure as a risk factor for Alzheimer's disease: a case-control study. Am J Epidemiol 141:1059–1071 (1995).
47. Reynolds P, Von Behren J, Gunier R, Hertz A, Harnly M. Childhood cancer and agricultural pesticide use: an ecological study in California. Am J Epidemiol 151(11):S–80 (2000).